



FLT Trailheads and Parking - Revised Jan 20, 2025 - 04:30 PM			Copyright © FLTC - 2021
Parking 	Parking Advisory 	No parking 	
Map	Name	Description	Latitude/Longitude
M01	Access 1: PA-346	Small parking lot N side Rd	41.98443, -78.90238
M01	Access 2: Wolf Run Rd E	Parking at the end of maintained section of Wolf Run Rd when gate to the NW is open. Gate is closed during winter and may be closed at other times. If gate is closed there is limited parking there and it is an additional 1.25 mi walk to Access 2. A 0.25 miles blue blazed spur from Access 2 leads SE to the main FLT.	42.00835, -78.8716
M01	Access 3: Coon Run Rd	Shoulder parking E side of Rd	42.00253, -78.81826
M01	Access 4: ASP 3	Shoulder parking and parking lot 0.1 mi NW on east side of road	42.00518, -78.79374
M01	Access 5: ASP 1	Shoulder parking here; better parking 0.1 mi	42.05307, -78.76564
M01	Access 6 Allegany SP Administration Building	Parking behind Allegany S.P. Administration B	42.10037, -78.74938
M01	ASP 1 N	0.1 mi NE of Access Point 5, S side Rd. Note:	42.05454, -78.76536
M01	ASP 3 W	Parking lot NE side of road at kiosk. Blue-blaz	42.00735, -78.79446
M01	BayState Rd S	No parking	42.0539, -78.76657
M01	Bay State Rd	Shoulder parking	42.10653, -78.77781
M01	M2 Access 1: ASP 2 and Bay State Rd	Ample shoulder parking	42.10776, -78.77519
M01	Wolf Run Rd W	Very limited parking when gate closed. Gate	42.02064, -78.88764
M02	Access 1: Bay State Rd/ASP 2	Ample shoulder parking	42.10776, -78.77519
M02	Access 2: NY 417/Seneca Allegany Resort & Casino Entrance	Parking 0.4 mi east behind casino building	42.15184, -78.75241
M02	Access 3: Sawmill Run Rd	Shoulder parking on south side	42.16011, -78.81272
M02	Access 4: W Branch Bucktooth Run Rd	Very limited shoulder parking	42.19632, -78.8157
M02	4th St N	Large off road DEC parking lot.	42.22936, -78.79712
M02	4th St S	4th St entry/exit to Elkdale State Forest. Large DEC parking area 0.2 mi north.	42.22629, -78.79835
M02	Access 5: E Branch Bucktooth Run Rd	Limited shoulder parking	42.20673, -78.79218
M02	M03 Access 1: NY-353	Rail trail parking 0.1 mile W	42.20422, -78.75325
M02	Route 353 N	DEC parking area. Short walk over creek on s	42.23189, -78.76743
M02	Route 353 S	DEC parking area	42.22944, -78.76496
M02	Seneca Allegany Resort & Casino	Large paved parking lot on east side of casin	42.15283, -78.74522
M02	Woodworth Hollow Rd	Parking lot at Patricia McGee Trail	42.20449, -78.75543
M03	Access 1: NY-353	Rail trail parking 0.1 mi W	42.20422, -78.75325
M03	Access 10: Irish Hill Rd	Shoulder parking	42.33262, -78.63931
M03	Access 11: Brennan Rd	Limited shoulder parking. This next trail sectio	42.32899, -78.62291
M03	Access 2: Little Rock City Rd	Shoulder parking-better parking 0.1 mi E at t	42.20902, -78.71087
M03	Access 3: Hungry Hollow Rd (CCC Camp Se	Parking nearby at old Seneca CCC camp	42.22452, -78.69881
M03	Access 4: McCarty Hill Rd	Shoulder parking	42.23999, -78.69952
M03	Access 5: Mutton Hollow Rd	Ample shoulder parking	42.25623, -78.69516
M03	Access 6: NY-242	Dirt parking lot	42.2748, -78.68621
M03	Access 7: CR-13/ Maples-Ellicottville Rd	Shoulder parking	42.2989, -78.70157
M03	Access 8: Poverty Hill Rd	Shoulder parking	42.31095, -78.68141
M03	Access 9: US 219	No parking	42.31168, -78.66673
M03	Cotter Rd - E	Shoulder parking	42.32797, -78.64909
M03	Cotter Rd - W	Shoulder parking	42.32185, -78.65806
M03	M04 Access 1: NY-240/Fancy Tract Rd	Limited shoulder parking on north side of W	42.34305, -78.61304
M03	Pat McGee Rail Trail parking	Parking lot-Patricia McGee Trl	42.20449, -78.75543
M03	Salamanca Rd	Off road parking	42.20764, -78.71341
M04	Access 1: NY-240 at W Fancy Tract Rd	Limited shoulder parking on north side of W.	42.34305, -78.61304

FLT Trailheads and Parking - Revised Jan 20, 2025 - 04:30 PM			Copyright © FLTC - 2021
Parking 	Parking Advisory 	No parking 	
Map	Name	Description	Latitude/Longitude
M04	Access 2: NY-242	Limited shoulder parking	42.33781, -78.55494
M04	Access 3: NY-16	Wide shoulder parking	42.36776, -78.45987
M04	Access 4: Kingsbury Hill Rd	Shoulder parking	42.362, -78.41777
M04	CR-17 (Bakerstand Rd)	No good parking	42.34002, -78.51225
M04	Bear Creek Rd	Shoulder parking	42.36067, -78.47798
M04	DEC truck trail	Shoulder parking	42.33263, -78.51989
M04	W. Fancy Tract Rd	ABSOLUTELY NO PARKING AT TRAILHEAD, per landowner's request.	42.34414, -78.60014
M04	NY-242	Parking area at kiosk for 4 vehicles	42.33169, -78.57605
M04	SCanadaHRd-S Canada Hill Rd S	No good parking	42.34208, -78.58474
M05	Access 1: Kingsbury Hill Rd	Shoulder parking	42.36201, -78.41776
M05	Access 2: Peet Hill Rd	Shoulder parking	42.37527, -78.37269
M05	Access 3: W Branch Rd	Off road parking	42.39095, -78.32476
M05	Access 4: Huyck Rd	Wide shoulder parking	42.42386, -78.32484
M05	Access 5: Williams Rd and Fairview Rd	No good parking	42.44751, -78.294
M05	Access 6: Hancock Rd	Shoulder parking	42.46657, -78.23446
M05	Hess Rd	Shoulder parking	42.41463, -78.32287
M05	Rushford Rd and Williams Rd	No good parking	42.44703, -78.24991
M05	Rushford Rd	Large DEC parking lot	42.45834, -78.24961
M05	Stebbins Rd - North	Shoulder parking	42.38182, -78.33811
M05	Stebbins Rd - South	Shoulder parking	42.37469, -78.33824
M05	Swift Hill Rd	Shoulder parking	42.46528, -78.23878
M06	Access 1: Hancock Rd	Shoulder parking	42.46657, -78.23447
M06	Access 2: Higgins Creek Rd	Shoulder parking	42.47515, -78.21559
M06	Access 3: CR-3 (Centerville-Hume Rd)	Good shoulder parking	42.47974, -78.17891
M06	Access 4: Rice Rd	Shoulder parking	42.5009, -78.13967
M06	Access 5: Camp Rd	Shoulder parking	42.52506, -78.11881
M06	Graham Rd	Shoulder parking	42.52721, -78.10651
M06	NY19	Wide shoulder parking for 2 vehicles	42.48467, -78.14414
M06	NY-19/CR-3	No good parking	42.4831, -78.14326
M06	NY19A	No safe shoulder parking. Ask owner of trailer on east side of road for permission to park there.	42.54332, -78.05772
M06	Pond Rd	Shoulder parking	42.49964, -78.13191
M06	River Rd and NY 19A - M7 AP 1, L2 AP M	Good shoulder parking	42.55478, -78.05303
M06	Stickles Rd	Shoulder parking for several cars.	42.47105, -78.19744
M06	Weaver Rd	Shoulder parking for several cars.	42.47324, -78.18437
M06	Whiskey Bridge	Parking under Whiskey Bridge for 5-6 cars. F	42.55859, -78.04795
M06	Wiscoy Rd (CR-29)	Shoulder parking. Field configuration change	42.53033, -78.08897
M07	Access 2: Short Tract Rd (CR-20)	Good off road parking on W side of road 300 ft S of trail crossing	42.54138, -78.00024
M07	Access 3: State St	No parking	42.53136, -77.95102
M07	Cheese Factory Rd	Shoulder parking	42.53685, -77.96308
M07	Grey Road	Poor shoulder parking; views to the east	42.53573, -77.97318
M07	Map 8 Access 1: Fox Hill Rd	Shoulder parking	42.52957, -77.92538
M07	Pennycook Rd N	Shoulder parking 0.1 mi south at Pennycook and Robinson	42.53933, -78.02378
M07	Pennycook Rd S	Good shoulder parking	42.53808, -78.02339
M07	River Rd and NY 19A - M7 AP 1, L2 AP M	Good shoulder parking	42.55478, -78.05303
M07	Short Tract Rd S (CR-20)	Good off road parking on W side of road	42.54055, -78.00033

FLT Trailheads and Parking - Revised Jan 20, 2025 - 04:30 PM			Copyright © FLTC - 2021
Parking 	Parking Advisory 	No parking 	
Map	Name	Description	Latitude/Longitude
M07	Smith Hill Rd	No good parking on Smith Hill Rd. Park at Smith Rd access.	42.53898, -77.98816
M07	Smith Rd	Limited shoulder parking for 1-2 cars. Do not	42.53976, -77.99122
M07	S River Rd North	Wide shoulder parking	42.53642, -78.03246
M07	S River Rd South	Wide shoulder parking,	42.53413, -78.03366
M07	Valleyview Rd	Good shoulder parking on Valleyview Rd.	42.53365, -77.96315
M07	Whiskey Bridge	Parking under Whiskey Bridge for 5-6 cars. Fc	42.55859, -78.04795
M08	Access 1: Fox Hill Rd	Shoulder parking	42.52957, -77.92539
M08	Access 2: Delude Hill Rd	Shoulder parking uphill	42.51804, -77.90244
M08	Access 3: NY 70	Shoulder parking on Kennedy Rd. Do NOT pa	42.50347, -77.87984
M08	Access 4: England Hill Rd	Lot for 12 cars on west side of road	42.50046, -77.85943
M08	Access 5: Mill St	Plenty of parking on Mill St.	42.47795, -77.8535
M08	Access 6: CR 15B/Gates Rd	Parking 0.2 miles south on the west side of Gates Rd.	42.45975, -77.82466
M08	Friener Rd	Shoulder parking	42.43787, -77.82105
M08	Gates Rd	Pull off parking for 3 or 4 cars on the west side	42.45771, -77.82364
M08	Isaman Hill Rd	Pull off parking. Do not use this parking spot	42.45798, -77.84011
M08	M9 Access 1: Slader Creek Rd (CR-13C)	Shoulder parking 0.2 mi east	42.43368, -77.82399
M08	Monegan Rd	Seasonal parking 400' west on Isaman Hill/Monegan Rd in snowplow turn around.	42.45829, -77.83874
M08	Slader Creek Rd E	Shoulder parking	42.43337, -77.82137
M09	Access 1: Slader Creek Rd/CR-13C	Marginal shoulder parking	42.43368, -77.82399
M09	Access 10: CR-66/Webbs Crossing Rd	Paved parking lot for 6 cars	42.36616, -77.68175
M09	Access 2: Roots Rd	No parking	42.39608, -77.81754
M09	Access 3: Gas Springs Rd S	Shoulder parkng	42.36919, -77.82403
M09	Access 4: Bush Rd	Shoulder parking	42.35897, -77.82012
M09	Access 5: Karr Rd N	Shoulder parking	42.34573, -77.79216
M09	Access 6: Bully Hill Rd	Shoulder parking west side	42.33001, -77.77445
M09	Access 7: Bishopville Rd	No parking	42.33798, -77.74052
M09	Access 8: County Lot	Good parking lot for 12+ cars maintained by	42.34265, -77.72227
M09	Access 9: CR-66/Webbs Crossing Rd	Shoulder parking	42.35624, -77.70684
M09	Fitzgerald Rd		42.35535, -77.71484
M09	Gas Springs Rd North	6 cars	42.37542, -77.82473
M09	Hopkins Rd E	good parking	42.3368, -77.73241
M09	Hopkins Rd W	good shoulder parking	42.33869, -77.74056
M09	Karr Rd S	Shoulder parking W side road	42.33417, -77.76204
M09	Mike Dixon Rd/Connection Forest Rd	Gravel road, wide shoulder parking, 1-2 cars	42.34863, -77.80616
M09	Roots Rd	Shoulder parking at junction Bill Morris Rd ar	42.39598, -77.81376
M09	Shawmut Park	Parking for multiple vehicles in City of Horne	42.34344, -77.67077
M10	Access 1: CR-66 (Webbs Crossing Rd)	Paved parking for 6 cars	42.36616, -77.68175
M10	Access 2: Seneca Rd N	Ask to park at businesses or EconoLodge. Or park in gravel parking lot on the right, past water tanks.	42.36285, -77.66682
M10	Access 3: CR-70A (Big Creek Rd)	Shoulder parking on N side	42.36301, -77.64976
M10	Access 4: Lower Glen and Middle Rd	Shoulder parking	42.34337, -77.58993
M10	Access 5: Smith Rd	Shoulder parking	42.33892, -77.57749
M10	Access 6: Burt Hill Rd	Shoulder parking	42.31335, -77.57616
M10	Access 7: S Woods Rd	Shoulder parking	42.31361, -77.56051
M10	Access 8: Burleson Rd S	Shoulder parking	42.31346, -77.52782
M10	Beltz Rd	Shoulder parking	42.36353, -77.64858

FLT Trailheads and Parking - Revised Jan 20, 2025 - 04:30 PM			Copyright © FLTC - 2021
Parking 	Parking Advisory 	No parking 	
Map	Name	Description	Latitude/Longitude
M10	Burleson Rd N	Shoulder parking 150' south	42.31387, -77.52806
M10	Dewey Rd	Shoulder parking. Do not block farm access.	42.35213, -77.62902
M10	Filter Plant Rd	Multiple cars, gravel lot	42.36462, -77.66502
M10	Lain Rd/Upper Glen Av	Shoulder parking	42.3428, -77.6224
M10	M11 Access 1: Turnpike Rd/CR-109 E	Good shoulder parking	42.33401, -77.51078
M10	Stephens Gulch Rd	Shoulder parking	42.31337, -77.5385
M10	Turnpike Road W	No Parking on Turnpike. Shoulder parking on Smith.	42.33391, -77.57828
M10	Turnpike Rd W	Wide shoulder parking	42.3343, -77.51788
M10	Wind Fall Rd	Shoulder parking.	42.31584, -77.57873
M10	Water Treatment Plant	No Parking in the lot across from the water treatment plant	42.36581, -77.66359
M11	Access 1: Turnpike Rd (CR-109)	Good shoulder parking	42.33401, -77.51078
M11	Access 2: Harris Hill Rd	Shoulder parking	42.3449, -77.46973
M11	Access 3: Snell Hill Rd	No good parking	42.34531, -77.44334
M11	Access 4: Robinson Rd	Shoulder parking	42.34787, -77.42649
M11	Access 5: Sinclair Rd	Wide shoulder parking	42.33898, -77.41115
M11	Access 6: Knight Settlement Rd (CR-15)	Shoulder parking on Knight Settlement Rd (no	42.33773, -77.37884
M11	Access 7: NY-415 junction with CR-15	Pull off parking in DEC lot	42.35737, -77.3494
M11	Access 8: Sand Pit Rd	Wide shoulder parking	42.35458, -77.33516
M11	Cochrane Rd	Shoulder parking	42.34346, -77.38232
M11	CR-69 (BuenaVista Towlesville Rd)	Shoulder parking	42.34866, -77.4569
M11	Gay Gulf Rd	Shoulder parking	42.34734, -77.43252
M12	Access 1: Sand Pit Rd	Wide shoulder parking	42.35458, -77.33517
M12	Access 10: N Urbana Rd	Shoulder parking	42.39584, -77.16609
M12	Access 2: Robbins Rd	Shoulder parking	42.38664, -77.31466
M12	Access 3: Ferris Rd	No parking here. Parking 0.1 mi. west at intersection of Ferris Rd and Harrisburg Hollow Rd	42.40278, -77.32114
M12	Access 4: Newton Rd	Good shoulder parking	42.40718, -77.30159
M12	Access 5: CR-13 (Mitchellsville Rd)	Shoulder parking	42.40247, -77.29053
M12	Access 6: NY-54 junction with CR-88	Ask at Inn before parking here. Parking in the Town of Urbana Town Hall parking lot on north side of NY 54	42.38818, -77.26044
M12	Access 7: Winding Stairs Rd	Good shoulder parking	42.38674, -77.21742
M12	Access 8: Longwell Rd	No good parking	42.39448, -77.17997
M12	Access 9: Van Amburg Rd	Shoulder parking	42.39733, -77.17658
M12	CR-88 (S Valley Rd) Urbana Town Hall	Parking at Urbana Town Hall and Pleasant Va	42.38953, -77.25941
M12	CR 88	Good shoulder parking	42.39082, -77.25894
M12	Ferris Rd/Harrisburg Hollow Rd	Shoulder parking for 2-3 cars near intersectio	42.40249, -77.32349
M12	Harrisburg Hollow Rd	Shoulder parking	42.40126, -77.33313
M12	Map 13 Access 1: CR-96 (Birdseye Hollow)	Shoulder parking	42.39494, -77.14645
M12	Newton Rd E	Good shoulder parking 0.1 mi west on Newton Rd	42.40826, -77.29659
M12	No Parking	No parking at Landowner request	42.38322, -77.25722
M12	Urbana Town Barn and Compost area	Parking for June Bug Trail at town compost si	42.39507, -77.23152
M13	Access 1: CR-96 (Birdseye Hollow Rd)	Shoulder parking	42.39495, -77.14645
M13	Access 2: Birdseye Hollow Day Park	Parking for 20 cars, portable toilets, covered	42.37013, -77.14612
M13	Access 3: CR16/TlgrphRdW~CR16/Telegraf	Good shoulder parking	42.36562, -77.15394
M13	Moss Hill Rd/CR-17	Shoulder parking	42.31037, -77.12801
M13	Access 5: Sexton Hollow (Monterey) Rd	Good pull-off parking	42.30772, -77.10565
M13	Access 6: Switzer Hill Rd	Wide shoulder parking	42.32602, -77.05992

FLT Trailheads and Parking - Revised Jan 20, 2025 - 04:30 PM			Copyright © FLTC - 2021
Map	Name	Description	Latitude/Longitude
Parking  Parking Advisory 		No parking 	
M13	Access 7: Sugar Hill Rd	Limited shoulder parking	42.36303, -77.0603
M13	Access 8: Maple Ln (seasonal dirt)	DEC parking lot for 6 vehicles on E side of road	42.36939, -77.02256
M13	Aulls Rd	Shoulder Parking	42.34746, -77.14926
M13	Birdseye Hollow Day Park	Parking for 20 cars, portable toilets, covered	42.37028, -77.14765
M13	Bozak Rd	Shoulder parking	42.32583, -77.13354
M13	Corbett Hollow Rd	No parking here. Note: signage to the south indicates no entry, but you are permitted to stay on the road through the private land into the state forest. This road is a dirt road that can get very muddy, washed out, or flooded. There is no parking or place to turn around until you get to the state forest land at the end.	42.31016, -77.0921
M13	Corbett Hollow Rd	Shoulder parking. Note: signage to the south	42.31127, -77.09244
M13	CR16/Telegraph Rd - E	No good parking here. Good shoulder parking 0.1 mi west.	42.3649, -77.15198
M13	CR-18/Sonora South Bradford and Bozak Rd	Shoulder parking	42.31832, -77.12867
M13	CR-22	Shoulder parking	42.37302, -77.04516
M13	Dennis Rd	Wide shoulder parking (seasonal). Parking ca	42.30061, -77.11183
M13	Dumack Rd	Shoulder parking	42.35062, -77.14829
M13	Goundry Hill Rd	Shoulder parking	42.32119, -77.06559
M13	Munson and Birdseye Hollow Rd	No good parking here	42.37328, -77.14584
M13	South End of Moss Hill Rd	Limited parking	42.30794, -77.1279
M13	Sutryk Rd	No good parking here	42.33702, -77.14078
M14	Access 1: Maple Ln (seasonal dirt)	DEC parking lot for 6 vehicles on E side of road	42.36938, -77.02257
M14	Access 2: CR-21	Limited shoulder parking	42.3779, -76.99029
M14	Access 3: Templar Rd (dirt)1	Wide shoulder parking	42.3685, -76.95814
M14	Access 4: Whites Hollow Rd	Shoulder parking	42.36386, -76.91313
M14	Access 5: NY-14/NY-414 at Watkins Glen S	Parking lot for more than a hundred vehicles	42.37627, -76.87105
M14	Old Locust Lane	Parking for Passport Hike C08 at gate	42.37053, -76.969
M14	Townsend Rd	Off road parking available.	42.35631, -76.92977
M15	Access 10: Texas Hollow Rd	Wide shoulder parking	42.41533, -76.79427
M15	Access 1: 10th St Watkins Glen State Park	Parking lot for more than a hundred vehicles	42.37595, -76.871
M15	Access 11: Newtown Rd	Wide shoulder parking	42.39213, -76.77473
M15	Access 12: Steam Mill Rd	Wide shoulder parking	42.3921, -76.76348
M15	Access 13: Carley Rd	Shoulder parking	42.38149, -76.75167
M15	Access 14: NY-228	Parking lot here at Schuyler County Veterans	42.35759, -76.75244
M15	M16 Access 1 Cayuta Creek Bridge	No good parking. Use Gulf Rd shoulder, 0.1 mi NE	42.34973, -76.73934
M15	Access 2: Canal bridge	WalMart parking to S	42.3837, -76.86278
M15	Access 3: Jolly Rd	Wide shoulder parking	42.39524, -76.85133
M15	Access 4/5: Satterley Hill Rd	Wide shoulder parking near kiosk	42.44341, -76.84404
M15	Access 6: CR-4/Logan Rd	Shoulder parking	42.44206, -76.8303
M15	Access 7: Burnt Hill Rd	DEC parking lot for 4 vehicles on W side of road	42.44326, -76.81344
M15	Access 8: Burnt Hill Rd	DEC parking lot for 5 vehicles on E side of road	42.43367, -76.81644
M15	Access 9: South Hill Rd	Limited shoulder parking	42.42097, -76.81037
M15	Clute Park on Seneca Lake	Parking lots in Clute Park for at least 50 vehicles	42.38525, -76.85994
M15	NY-79 in Burdett	Street parking, diner, pub	42.41863, -76.84963
M15	Junction: Main FLT with Queen Catharine N	Pull off parking nearby at Seneca Lake	42.38767, -76.85495
M15	Texas Hollow Rd South	Parking	42.41259, -76.79229
M16	Boylan Rd	Shoulder parking	42.36626, -76.67352




FLT Trailheads and Parking - Revised Jan 20, 2025 - 04:30 PM			Copyright © FLTC - 2021
Map	Name	Description	Latitude/Longitude
	Parking Advisory	No parking	
M16	Cayuta Creek Bridge	No good parking. Use Gulf Rd shoulder, 0.1 mi NE	42.34973, -76.73934
M16	Connecticut Hill Rd-North	Wide shoulder parking	42.37325, -76.66613
M16	Connecticut Hill Rd-South	Good shoulder parking	42.34391, -76.67937
M16	Griffin Rd	Shoulder parking	42.39631, -76.66056
M16	Gulf Rd	Pull off parking for 4 vehicles	42.34949, -76.73708
M16	Hines Rd	No good parking	42.40381, -76.60882
M16	Lower Robert H Treman Park	Large parking lot (fee may apply); FLT is 0.25	42.39787, -76.55737
M16	NY-13 Bridge	Large parking lot (15-20 vehicles), funded in	42.39801, -76.54579
M16	Radio Tower near summit of Connecticut H	Parking area near tower	42.38593, -76.66854
M16	PorterHillRd-N	Jct Trumbull Cnrs/Porter Hill Rd	42.41372, -76.62898
M16	Porter Hill Rd	Shoulder parking	42.40649, -76.62868
M16	Porter Hill Rd - S	Not good parking, Shoulder parking 0.1 mi. N.	42.40465, -76.62845
M16	Bock-Harvey Preserve Parking	Parking lot 4-5 cars, some north shoulder pa	42.40687, -76.62348
M16	RumseyHillRd	CT Hill/Rumsey Hill Rds	42.4061, -76.65272
M16	Todd Rd	Shoulder parking	42.3388, -76.70073
M16	Trumbull Corners - E	No parking. Parking 0.2 mi. SW.	42.41117, -76.6331
M16	Trumbull Corners Rd	Pull off parking area for 8 vehicles	42.4093, -76.63809
M16	Upper Robert H Treman Park	Large parking lot (fee may apply); FLT 0.4 mi	42.40241, -76.58929
M16	Woodard Rd	Limited shoulder parking	42.40071, -76.59475
M17	Bald Hill Rd and Comfort Rd junction	Good pull off parking for 5 vehicles	42.32621, -76.49812
M17	Bald Hill Rd North Loop	Shoulder parking	42.31308, -76.49461
M17	Bald Hill Rd South Loop	Shoulder parking	42.30915, -76.49314
M17	Bald Hill Rd North	Poor shoulder parking. Good pull off parking 0.1 mi south	42.32792, -76.4972
M17	Bruce Hill Rd	No good parking	42.35755, -76.5322
M17	Comfort Rd E junction with trail	Shoulder parking	42.32929, -76.50361
M17	Comfort Rd W junction with trail	Wide shoulder parking, but do not block entr	42.34319, -76.50398
M17	Curtis Rd	No good parking	42.30461, -76.46537
M17	Durfee Hill Rd	Shoulder parking	42.32664, -76.41953
M17	Eastman Hill Rd junction with Heisey Rd	Shoulder parking	42.32637, -76.40167
M17	Fisher Settlement Rd	Wide shoulder parking	42.30941, -76.44607
M17	Heisey Rd E	Poor parking 300' east at intersection with Eastman Hill Rd	42.32632, -76.40298
M17	Heisey Rd W	Poor parking 0.3 mi east at intersection with Eastman Hill Rd	42.32634, -76.4076
M17	Hill Rd North	No good parking	42.3037, -76.47333
M17	Hill Rd S	Shoulder parking	42.2968, -76.47353
M17	Junction Layen Rd with Townline Rd	Shoulder parking	42.37338, -76.53678
M17	Michigan Hollow Rd - North	Off road parking	42.31727, -76.47764
M17	Michigan Hollow Rd - South	Shoulder parking	42.29638, -76.48579
M17	NY-13 Bridge	Large parking lot (15-20 vehicles), funded in	42.39801, -76.54579
M17	NY-96B/Danby Rd	No parking	42.32712, -76.42285
M17	Sand Bank Rd	Thayer Preserve, Parking for 6 cars	42.39454, -76.53153
M17	S Danby Rd DEC Parking Lot	DEC parking area is on W side of road, room	42.30819, -76.44326
M17	S Danby Rd	No parking here; use DEC parking area to N on W side of road	42.30778, -76.44323
M17	Smiley Hill Rd	No good parking here	42.3159, -76.47768
M17	Townline Rd	Wide shoulder parking	42.39568, -76.5333
M17	Travor Rd parking area	Off road parking for 5 vehicles	42.31071, -76.42578
M17	Travor Rd	No parking here; park 200 ft E	42.31095, -76.42651

FLT Trailheads and Parking - Revised Jan 20, 2025 - 04:30 PM			Copyright © FLTC - 2021
Parking 	 Parking Advisory	 No parking	
Map	Name	Description	Latitude/Longitude
M18	Blackman Hill Rd	Parking lot for 8 cars funded in part by FLTC	42.35685, -76.2619
M18	Braley Hill Rd	Good shoulder parking	42.33042, -76.351
M18	Coddington Rd - Eberhard Preserve	Finger Lakes Land Trust kiosk and parking area	42.32027, -76.38055
M18	Eastman Hill Rd junction with Heisey Rd	Shoulder parking	42.32637, -76.40167
M18	Harford Slaterville Rd	Limited shoulder parking	42.41943, -76.26434
M18	Heisey Rd E	Poor parking 300' east at intersection with Eastman Hill Rd	42.32632, -76.40298
M18	Level Green Rd	Shoulder parking	42.34319, -76.26823
M18	NY 79/Robinson Hollow Rd	Small DEC parking lot, 0.3 miles north	42.379, -76.27233
M18	NY-79/Slaterville Rd	Large pull off parking for 12 vehicles, except	42.37764, -76.28085
M18	NY-79	Parking 0.1 mile west of here on north side of road from May to October at snowplow turnaround.	42.37802, -76.2789
M18	Old 76 Rd	Limited shoulder parking	42.33048, -76.28909
M18	Purvis Rd/NY-38	Shoulder parking on Purvis Rd	42.44543, -76.26832
M18	Robinson Hollow Rd	Small DEC parking lot, 3-5 cars. Do NOT park	42.38352, -76.2721
M18	Shindagin Hollow Rd	Wide shoulder parking	42.32062, -76.33215
M18	South Rd	No good parking	42.33068, -76.31756
M18	Star Stanton Hill Rd W	No parking here	42.442, -76.28565
M18	Star Stanton Hill Rd E	Wide shoulder parking	42.44403, -76.28115
M18	White Church Rd	Parking for 7 cars 100 yards south of the trail	42.32972, -76.37695
M19	Adams Road	No good parking here	42.45665, -76.21968
M19	Babcock Hollow Rd	No parking here. Park 0.4 mi. to the north.	42.46974, -76.18888
M19	Babcock Hollow Rd	Pull off parking at snow plow turn, except w	42.47452, -76.19254
M19	Bleck Rd	Shoulder parking	42.47422, -76.17388
M19	Carson Rd/NY-392 junction	Parking nearby at restaurant	42.50322, -76.13075
M19	Carson Rd parking1	Shoulder parking for 1-2 cars in pullover spot	42.50319, -76.11234
M19	Cortwright Rd	Shoulder parking	42.47419, -76.17131
M19	Dabes Diversion Loop parking on Bleck Rd	Wide shoulder parking	42.48851, -76.1772
M19	Daisy Hollow Rd North	Large DEC parking area	42.47059, -76.23133
M19	Daisy Hollow Rd South	Pull off parking	42.46321, -76.2324
M19	Hilsinger Rd - N	Limited shoulder parking	42.47536, -76.20198
M19	Hilsinger Rd - SE		42.45918, -76.1922
M19	Hilsinger Rd - S	Poor parking here	42.46971, -76.19812
M19	Jim Schug Rail Trail junction with Willow C	Pull off parking - 4 vehicles	42.44707, -76.25451
M19	Lake Rd N	No parking here	42.45943, -76.26145
M19	Lake Rd junction with Jim Schug Rail Trail	Pull off parking - 5 vehicles	42.45443, -76.26189
M19	Odell Rd and Baldwin Rd	Pull off parking for 3 vehicles	42.48729, -76.16132
M19	Odell Rd North	No good parking	42.49017, -76.16284
M19	Odell Rd South	Pull off parking 150' north	42.48681, -76.16139
M19	Owego Hill Rd	Good shoulder parking for 4 vehicles	42.45649, -76.21405
M19	Owego Hill Rd North	Poor parking here. Off road parking 0.1 mi to south across from Liddington Hill Rd	42.47024, -76.20734
M19	Owego Hill S Rd	Pull off parking across from Liddington Hill Rd	42.46887, -76.20905
M19	Purvis Rd/NY-38	Shoulder parking on Purvis Rd	42.44547, -76.26843
M19	Tone Rd	Shoulder parking May-Oct at snow plow turn	42.49532, -76.12112
M19	VanDonsel Rd	Limited parking; road closed in winter	42.49657, -76.15244
M19	Van Donsel/Valentine Hill Rd	Shoulder Parking	42.49403, -76.14871
M19	Vigil Mt Road	No good parking	42.48735, -76.12765
M20	Baker Schoolhouse Rd	Limited shoulder parking S side of road just w	42.57463, -76.0265

FLT Trailheads and Parking - Revised Jan 20, 2025 - 04:30 PM			Copyright © FLTC - 2021
	Parking Advisory 	No parking 	
Map	Name	Description	Latitude/Longitude
M20	Carson Rd	Shoulder parking for 1-2 cars in pullover spot	42.50319, -76.11234
M20	Clute Rd	Shoulder parking	42.52567, -76.13268
M20	DEC truck trail Cortland #9 N	Shoulder parking, seasonal	42.52488, -76.11595
M20	DEC truck trail Cortland #9 S	Shoulder seasonal parking	42.51571, -76.11758
M20	County Rt116	Poor shoulder parking	42.56793, -76.04037
M20	DEC Rd	Shoulder parking	42.58538, -76.02097
M20	Hoxie Gorge Freetown Rd	Shoulder parking	42.5378, -76.0703
M20	Hoxie Gorge Rd	SUNY Cortland parking lot, room for 8 vehicles	42.54783, -76.07838
M20	NY-392/US-11	Large DEC parking area for anglers, room for	42.49177, -76.07446
M20	NY 41	Parking on N Tower Rd across from trail access	42.59703, -76.01665
M20	Pipeline Rd E	Good parking	42.52977, -76.10927
M20	Pipeline Rd W	Shoulder parking. Access to blue-blazed Neal	42.52614, -76.11909
M20	Steve Russell Hill Rd	Shoulder seasonal parking	42.49645, -76.05773
M20	Snyder Hill Rd S	Shoulder parking	42.51228, -76.10212
M20	Snyder Hill Rd	Parking 0.25 mi north	42.53399, -76.10636
M20	Snyder Hill Rd N	Shoulder parking	42.53674, -76.10989
M20	Stone Rd	Off road parking for 5-7 vehicles	42.55074, -76.05098
M20	Telephone-Kiwanis Rd	Parking in DEC lot	42.59944, -75.98827
M20	Telephone Rd E	Parking 350' W at snow plow turn around May - Oct or 500' E in DEC lot	42.60013, -75.98979
M20	WTelephone Rd W	Seasonal parking for 8 vehicles at snow plow	42.60045, -75.99103
M20	Underwood Hill Rd	Shoulder parking	42.56725, -76.05292
M20	W River Rd	Good shoulder parking	42.53907, -76.09631
M21	Chenango Solon Pond Rd	Parking north of trail on east side of road.	42.65045, -75.93605
M21	DEC Truck Trail Cortland #2 Mid	Seasonal shoulder parking	42.6299, -75.96929
M21	Cortland2Rd-N	Not good parking	42.6414, -75.98184
M21	DEC Truck Trail Cortland #2 South	Seasonal shoulder parking	42.60712, -75.98546
M21	Potter Hill Cemetery Rd North	Parking north of trail on east side of road; no	42.66667, -75.90647
M21	Potter Hill Cemetery Rd South	Parking north of trail on west side of road; no	42.65962, -75.91592
M21	Randall Hill Rd	Shoulder parking to E	42.68161, -75.91126
M21	Stoney Brook Rd	Seasonal shoulder parking	42.7077, -75.91095
M21	Taylor Valley Rd	Ample off road parking, both sides of the road	42.63781, -75.96819
M21	Telephone Rd parking area	Seasonal parking for 8 vehicles at snow plow	42.60045, -75.99103
M21	Telephone Rd	Seasonal parking 300 feet W at snow plow turn around May - Oct	42.60013, -75.98979
M22	Bamberry Rd	Shoulder parking	42.72536, -75.80829
M22	Bucks Brook Rd	Shoulder parking	42.68418, -75.76543
M22	CR 12	Parking lot for 4 cars. Property from here to	42.71279, -75.88127
M22	Dublin Rd	Wide shoulder parking	42.72646, -75.83034
M22	CR-13/Mariposa Rd	Good shoulder parking	42.72337, -75.81878
M22	NY26/Bucks Brook Rd	Not good parking	42.68413, -75.76173
M22	NY-26	Parking in DEC fishing access parking lot for 1	42.68021, -75.7583
M22	Paradise Hill Rd	Shoulder parking. Better parking (lot for 10 v	42.72809, -75.85197
M22	Parking-access from Paradise Hill Rd	Parking for 10 vehicles. Access from Paradise	42.72531, -75.85867
M22	Partridge Hill Rd East	Shoulder parking	42.67594, -75.73735
M22	Partridge Hill Rd West	Shoulder parking	42.68767, -75.75372
M22	Ratville Rd	Limited shoulder parking	42.70236, -75.79796
M22	Ridge Rd	Wide shoulder parking	42.70658, -75.78596
M22	Stoney Brook Rd	Seasonal shoulder parking	42.7077, -75.91095
M22	Will Warner Rd parking	Shoulder parking on DEC Truck Trail (Partridge	42.66223, -75.73843
M22	Will Warner Rd	Shoulder parking 400 feet W	42.66246, -75.73706




FLT Trailheads and Parking - Revised Jan 20, 2025 - 04:30 PM			Copyright © FLTC - 2021
Map	Name	Description	Latitude/Longitude
	Parking Advisory	No parking	
M23	Bear Wallow Rd access to Main FLT	Shoulder parking, 0.1 mi. to main FLT on blue	42.62227, -75.70747
M23	Clarence Church Rd	Shoulder parking on north side of road west	42.64513, -75.73345
M23	CR42/JohnsonSt/CR 42/Johnson St	DEC parking lot 300 ft east on Johnson St.	42.63073, -75.74657
M23	Elmer Jackson Rd	Shoulder parking	42.62745, -75.71597
M23	Grover Brown Rd	Shoulder parking to N	42.61818, -75.69511
M23	John Smith Rd	Pull off parking for 6 vehicles to S	42.62187, -75.72971
M23	Johnson St DEC parking	DEC parking lot with kiosk on Johnson St, 300	42.63066, -75.7454
M23	Johnson St	Shoulder parking	42.63121, -75.73636
M23	John Smith Rd parking	Pull off parking for 6 vehicles on west side of	42.62112, -75.73009
M23	Leave Elmer Jackson Rd	Turn S off Elmer Jackson Road. Limited shoulder parking.	42.61887, -75.71452
M23	Nine Mile DEC Truck Trail-East	Shoulder parking	42.5821, -75.69522
M23	Nine Mile DEC Truck Trail-West	Ample shoulder parking	42.58963, -75.71227
M23	Perkins Pond	Shoulder parking	42.63451, -75.7479
M23	Plank (Gorge) Rd N	No parking on Plank Rd. Road narrow and ditches too deep.	42.64021, -75.74805
M23	Plank (Gorge) Rd S	No parking on Plank Road. Road narrow and ditches too deep. Parking south on CR 42.	42.63573, -75.74794
M23	Return to Elmer Jackson Rd	Reach Elmer Jackson Road and follow road S for a short distance. Limited shoulder parking.	42.61648, -75.71891
M23	Stage Rd	Shoulder parking	42.65488, -75.73992
M23	Junction Stewart Rd and Hoag-Childes Rd	Shoulder parking	42.56447, -75.6988
M23	Stewart Rd	Pull off parking for 5 vehicles	42.59991, -75.70833
M23	TowerRd/CR10	No good parking here. Shoulder parking is available 0.8 miles south where the trail leaves the road.	42.55412, -75.68365
M23	Will Warner Rd parking	Shoulder parking on Partridge Hill Rd next to	42.66223, -75.73843
M24	Bowman Lake State Park beach	Large parking lot	42.52085, -75.68617
M24	Bowman Rd	Limited shoulder parking	42.50848, -75.68648
M24	Berry Hill Fire Tower	Parking. https://dec.ny.gov/places/n	42.54978, -75.68998
M24	Chestnut Rd	Shoulder parking	42.47742, -75.69579
M24	Corbin Rd	Parking on opposite side of the park near swi	42.49688, -75.68473
M24	Hoben Rd	Shoulder parking	42.46893, -75.69641
M24	Ludlow Rd	Wide shoulder parking	42.44934, -75.70225
M24	Handicap Accessible Trail parking	Parking lot-8 vehicles-kiosk	42.51402, -75.69899
M24	Preston Rd	Good shoulder parking	42.53271, -75.68772
M24	Sherman Rd	Wide shoulder parking	42.51511, -75.67885
M24	Short Cut Rd	Shoulder parking	42.48533, -75.69812
M24	Stone Quarry Hill Rd	Parking on lawn on north side of road just pa	42.42994, -75.6874
M24	Stone Quarry Hill Rd/CR3	Landowner requests that we do not park here.	42.42937, -75.6849
M24	Tower Rd-North	Limited shoulder parking	42.54434, -75.68381
M24	Tower Rd-South	Limited shoulder parking	42.53957, -75.68038
M24	Tower Rd and CR10	No good parking here. Shoulder parking is available 0.8 miles south where the trail leaves the road.	42.55412, -75.68365
M24	Tucker Rd DEC parking area	Pull off parking for 5 vehicles	42.44739, -75.705
M24	Tucker Rd and Ludlow Rd	Not good parking here. Parking at DEC lot 0.1 miles W on Tucker Rd.	42.44792, -75.70244

FLT Trailheads and Parking - Revised Jan 20, 2025 - 04:30 PM			Copyright © FLTC - 2021
Parking 	Parking Advisory 	No parking 	
Map	Name	Description	Latitude/Longitude
M25	Basswood Rd/CR32	No parking here	42.38969, -75.62413
M25	Basswood Rd East	Limited shoulder parking; do not park on pav	42.39014, -75.5851
M25	Basswood Rd-W	No parking here	42.38955, -75.61556
M25	Brooksbank Rd	Limited shoulder parking	42.39034, -75.57084
M25	Buckley Hollow Rd	Shoulder parking	42.40003, -75.662
M25	Cooper Schoolhouse Rd	No parking here. Shoulder parking 0.1 miles SW on Town Line Rd.	42.3488, -75.52207
M25	Crouch/DEC Truck Rd N	Good shoulder parking.	42.38564, -75.5527
M25	Crouch/DEC Truck Rd S	Good shoulder parking.	42.38481, -75.55341
M25	French Rd	Parking at trailhead for three cars	42.41503, -75.6736
M25	NY-12	Ample parking between gate and NYS 12. Dc	42.40119, -75.63441
M25	Puckerville Rd	Shoulder parking	42.38518, -75.56562
M25	Shapley Rd	Shoulder parking	42.36865, -75.53889
M25	S Oxford Bridge Rd	Pull off parking - 2 vehicles	42.40104, -75.62999
M25	Stone Quarry Hill Rd/CR3	No parking here as it annoys the landowner, park 0.1 mi. to NW at designated parking area on lawn of log cabin	42.42937, -75.6849
M25	Town Line/Cooper School House Rd	Shoulder parking (This section of Town Line F	42.34718, -75.52461
M26	Bainbridge	Village parking, stores	42.2935, -75.47942
M26	Case Rd - N(2)	Limited shoulder parking	42.33755, -75.51267
M26	Case Rd - N(3)	Limited shoulder parking; good parking south	42.33581, -75.51264
M26	Case Rd - N(4)	Limited shoulder parking	42.3264, -75.50981
M26	Case Rd - S(1)	Limited shoulder parking	42.30822, -75.50768
M26	Case Rd - S (2)	No good parking	42.30598, -75.5077
M26	Masonville Bridge	Church St. bridge is closed to vehicular traffic	42.24369, -75.38116
M26	Neff Hill Rd	Shoulder parking	42.2811, -75.42272
M26	Newton Brook	Good shoulder parking for 2 vehicles	42.30472, -75.50766
M26	NY206-E	No good parking	42.28552, -75.46666
M26	NY-206 West	Wide shoulder parking	42.30034, -75.49121
M26	NY-8 junction with Butts Rd	Shoulder parking	42.25359, -75.40013
M26	Searles Hill and Case Rd	Good shoulder parking	42.33135, -75.51109
M26	Searles Hill Rd	No good parking here	42.33139, -75.50767
M26	Town Line/Cooper School House Rd	Shoulder parking (This section of Town Line F	42.34718, -75.52461
M26	Town Line Rd	Wide shoulder parking	42.34115, -75.52235
M27	"Summit" to S on DEC Dunbar Rd	Wide shoulder parking	42.15698, -75.37852
M27	Beales Pond Rd Snowplow Turnaround	Summer parking in snowplow turnaround	42.2032, -75.38182
M27	Beales Pond Rd	DEC parking lot for 6 vehicles (seasonal)	42.20892, -75.3869
M27	CR-27	Limited shoulder parking	42.15308, -75.29355
M27	Barbour Brook Rd (DEC Rd) E	Shoulder parking/ bivouac to S	42.16104, -75.33981
M27	Barbour Brook Rd (DEC Rd) W	Shoulder parking	42.16412, -75.34132
M27	Dry Brook Rd	Shoulder parking	42.15275, -75.31631
M27	GetterHillRd	Limited shoulder parking	42.24209, -75.38694
M27	Getter Hill Rd	Limited shoulder parking	42.23799, -75.38772
M27	Masonville Bridge	Church St. bridge is closed to vehicular traffic	42.24369, -75.38116
M27	NY206/ChurchSt	No good parking here	42.24194, -75.3811
M27	NY206/GrassLn	No parking here	42.24202, -75.3848
M27	NY-8	Large DEC parking lot for 15 vehicles	42.16758, -75.35984
M27	Oquaga Creek State Park	Park Office. General information: (607) 467-4	42.1878, -75.41895
M27	ShearRd/Lane	Better parking uphill to W	42.1842, -75.38368
M27	Shear Rd	Off road parking	42.18401, -75.38938
M27	SteamMillRd	No good parking	42.16626, -75.34912

FLT Trailheads and Parking - Revised Jan 20, 2025 - 04:30 PM			Copyright © FLTC - 2021
Parking 	Parking Advisory 	No parking 	
Map	Name	Description	Latitude/Longitude
M28	Beers Brook Rd E	Shoulder parking	42.1241, -75.15772
M28	Beers Brook Rd	Parking 500' west	42.12541, -75.16073
M28	Beers Brook Rd/NY-10	Parking lot, west side of road	42.12617, -75.16247
M28	Chamberlain Brook Rd	No parking here. Parking 0.5 miles south.	42.15417, -75.26914
M28	Chase Brook/Rainbow Lodge Rd N	Off road parking	42.10389, -75.18601
M28	Chase Brook/Rainbow Lodge Rd	Shoulder parking	42.09883, -75.19492
M28	Chamberlain Brook Road - South	Shoulder parking on West for 10 cars	42.14787, -75.26939
M28	Junction of CR27 and CR47	No good parking here. Parking available 0.1 mile south on CR 27.	42.16128, -75.28545
M28	CR-27	Pull off parking E side	42.15986, -75.28719
M28	CR-27	Limited shoulder parking	42.15308, -75.29355
M28	CR47/Loomis Brook Rd	Shoulder parking for 2-3 vehicles	42.16015, -75.28195
M28	Dryden and Faulkner Rd	Shoulder parking	42.10999, -75.25335
M28	Dryden Rd	Shoulder parking	42.11711, -75.25015
M28	Dryden Rd	Shoulder parking	42.10999, -75.25335
M28	Faulkner Rd	Parking west at intersection of Dryden and Faulkner	42.11017, -75.25241
M28	Finch Hollow Rd/Dryden Road	shoulder parking on North	42.12635, -75.24161
M28	Fire Tower Trail access	Large DEP parking lot. Blue blazed spur to Fir	42.08291, -75.2221
M28	Fletcher Hollow Road	12 cars or more, DEP lot	42.13541, -75.2507
M28	Houck Mountain Rd/Beers Brook Rd	Shoulder parking	42.12249, -75.15257
M28	NY10-East	Shoulder parking	42.09401, -75.24896
M28	NY 10-North	DEP Parking Lot	42.11315, -75.17035
M28	NY10-West	Shoulder parking	42.09716, -75.25631
M28	NY268/NY10	Large DEP parking lot	42.09378, -75.23799
M28	NY 268	Parking one west side	42.09134, -75.24212
M28	Rt 10	Shoulder parking	42.10829, -75.17355
M28	Tower Rd - East	Limited shoulder parking	42.11274, -75.10227
M28	Houck Mountain Rd/DOT Tower Rd	No good parking here	42.11022, -75.12336
M29	Bridge Street Parking	Parking lot at village park on right	42.07666, -74.99134
M29	Campbell Mountain Rd	Wide shoulder parking	42.04333, -74.93588
M29	E Trout Brook Rd	Large DEC parking lot for 40 vehicles	42.0745, -75.05863
M29	Mink Brook Rd E	No good parking. Mink Brook Rd trailhead. Trail (SE) off road into private driveway. Follow driveway and road to FLT sign.	42.07119, -74.97858
M29	Mink Brook Rdt/River Rd	Parking available at Downsview Motel NY 206 at River St. Owner's permission required.	42.07373, -74.98439
M29	NY 30 Parking	Parking on East side near Delaware County T	42.07047, -75.00957
M29	Tower Rd E	Shoulder parking. Trail marked with white FL	42.11275, -75.10227
M30	Beech Hill Rd N	Park at DEC lot 0.2 mi. to S	42.05285, -74.78101
M30	Campbell Mountain Rd	Wide shoulder parking	42.04333, -74.93588
M30	Holiday Berry Brook Rd	DEC parking lot for 12 vehicles, trail register	42.03879, -74.84775
M30	Mary Smith Hill Rd	DEC parking area for 5 vehicles, trail register	42.04006, -74.80894
M30	NY-206 (Cat Hollow Rd)	DEC parking area for 6 vehicles, trail register	42.05184, -74.91478
M31	Alder Creek Rd	Parking 0.4 mile E	42.05144, -74.68885
M31	Alder Lake parking lot	DEC parking lot for 14 vehicles, trail register	42.04977, -74.6822
M31	Barkaboom (Big Pond) Rd	Parking at Big Pond for 10 vehicles, trail regis	42.04368, -74.72775
M31	Beech Hill Rd N	Park at DEC lot 0.2 mi. to S	42.05285, -74.78101
M31	Beech Hill Rd	DEC parking lot for 6 vehicles, trail register	42.05059, -74.779

FLT Trailheads and Parking - Revised Jan 20, 2025 - 04:30 PM			Copyright © FLTC - 2021
Map	Name	Description	Latitude/Longitude
M31	Big Pond Parking	DEC parking lot for 10 vehicles, trail register	42.04267, -74.72667
M31	Gravel access road	Don't park here. Access road to DEC Big Pond parking lot.	42.04215, -74.72753
M32	Junction Dry Brook Ridge & Neversink-Har	DEC parking lot for 20 vehicles at end of Bea	42.02385, -74.59961
M33	Denning Rd trailhead for eastern end of FL	DEC parking for 20 vehicles, trail register	41.96581, -74.45236
M33	Junction Dry Brook Ridge & Neversink-Har	DEC parking lot for 20 vehicles at end of Turr	42.02385, -74.59962
M33	Wild Meadow Road	DEC pull off parking for 4 vehicles	41.97479, -74.57897
M33	Wild Meadow/Basily Rd junction	DEC parking lot for 20 vehicles	41.94383, -74.58721
M34	Denning Rd	DEC parking lot for 20 vehicles.	41.96551, -74.45239
M34	Oliverea Rd		42.00897, -74.42782
M34	Peekamoose Rd	Offroad trailhead parking	41.915, -74.42891
M34	Woodland Valley Rd	Parking at state campground	42.03629, -74.3574
B1	Access 1: Ontario Co Park	Pull off parking for many vehicles at Jump Of	42.709, -77.41534
B1	Access 2: CR-33 (W Hollow Rd)	Camp Warren Cutler parking lot for 8 vehicle	42.68622, -77.41702
B1	Access 3: Clement Rd	Off road pull off parking	42.66065, -77.42365
B1	Access 4: NY-245	Park in lot at DEC facility, picnic table availab	42.62602, -77.38989
B1	Access 5: East Ave Parking		42.61758, -77.39597
B1	Access 6: Brink Hill Rd N parking	Shoulder parking	42.62167, -77.32819
B1	Access 7: Brink Hill Rd DEC parking	Access 7: Pull off parking for at least 12 cars	42.61772, -77.33433
B1	Conklin's Glen Parking	Large parking lot with kiosk. Usually full on w	42.63512, -77.36743
B1	Madeline Barton Memorial Trail Lot		42.60871, -77.40298
B1	Parish Hill Rd Parking	Parking in DEC lot 0.1 mi up DEC road turnof	42.63464, -77.35749
B1	Donley Rd	DEC pulloff parking	42.62873, -77.33624
B1	East Hill Rd Parking	Parking lot just up CCFL/Fraley driveway	42.59772, -77.38079
B1	Parrish Hill Rd/Shay Rd	Pulloff parking for several cars	42.63519, -77.33624
B1	Rail trail parking	Parking for Middlesex Valley Rail Trail	42.63995, -77.36905
B2	Access 10: CR-32 (Italy Hill Rd)	No good parking here, but shoulder parking for 2 or 3 cars 0.1 mi south on west side of road	42.58496, -77.25687
B2	Access 11: Pulteney Rd S	Shoulder parking to E on N side of road	42.57649, -77.23914
B2	Access 12: CR-75 (Browns Cnrs Rd)	Parking in baseball field parking lot (E).	42.52287, -77.27469
B2	Access 7: Brink Hill Rd	Access 7: Pull off parking for at least 12 cars	42.61772, -77.33433
B2	Access 8: CR-18 (Italy Valley Rd)	Shoulder parking	42.6239, -77.2816
B2	Access 9: CR-34 (Italy Turnpike)	Poor shoulder parking	42.59935, -77.26286
B2	CR-32/Italy Hill Rd	Shoulder parking for 2 or 3 cars on west side	42.58381, -77.25694
B2	CR-75 (Browns Cnrs Rd) N	No parking. Parking available 0.7 miles S at baseball field parking lot.	42.531, -77.26668
B2	Dunn Road	30 cars on West side of Dunn Rd	42.62067, -77.25855
B2	Emerson Rd	Narrow shoulders, no good parking here	42.58873, -77.26248
B2	Ford Rd - E	No good parking on Ford Rd - very narrow seasonal gravel rd with no shoulders.	42.56922, -77.23902
B2	Ford Rd - W	No good parking on Ford Rd - very narrow seasonal gravel rd with no shoulders.	42.56926, -77.24248
B2	CR-18 (Italy Valley Rd)	Parking	42.62655, -77.28135
B2	Patch Rd Abandoned Section	Abandoned section of Patch Road, no vehicle access	42.5485, -77.25809
B2	Pulteney Rd - N	No good parking here. Parking 0.9 mi south at Access 11	42.58694, -77.24726

FLT Trailheads and Parking - Revised Jan 20, 2025 - 04:30 PM			Copyright © FLTC - 2021
Map	Name	Description	Latitude/Longitude
		No parking	
B2	Abandoned Pulver Rd N	Trail crosses abandoned section of Pulver Rd. No access by motor vehicles.	42.64037, -77.24751
B2	Abandoned Pulver Rd S	Trailhead on abandoned section of Pulver Rd. No access by motor vehicles. Parking 0.1 miles south.	42.6342, -77.24832
B2	Pulver Rd	Wide parking area at end of road	42.63247, -77.24834
B2	Tuttle Rd	Good shoulder parking	42.55819, -77.24252
B2	Wetmore Rd	Narrow shoulders, no good parking here	42.58692, -77.26047
B3	Access 12: CR-75 (Gloades Cnrs-Browns Cr	Parking in baseball field parking lot (E).	42.52287, -77.27469
B3	Access 13: Williams Rd	Do not park in nearby pull-off area.	42.5187, -77.26825
B3	Access 14: CR-74 (Prattsburg-Pultney Rd)	Shoulder parking	42.50772, -77.27181
B3	Access 15: CR-77 (Elmboise Rd)	Shoulder parking for 5-6 cars	42.4876, -77.24132
B3	Access 16: Bean Station Rd	Shoulder parking 200' E of trail on N side of road	42.47784, -77.24212
B3	Access 17: Glenbrook Rd	Parking for 2-3 cars on east side of Glen Brook	42.45344, -77.25003
B3	Access 18: CR-13/Mitchellsville Rd	West shoulder parking	42.42751, -77.29641
B3	Bean Station Rd Parking	Shoulder parking here, 200' east of access	42.47782, -77.24162
B3	CR-13/Mitchellsville Rd S	West shoulder parking	42.42625, -77.29525
B3	Harrisburg Hollow Rd	No good parking here	42.40967, -77.32293
B3	Hungry Hollow/Dinehart Rd - E	DO NOT PARK HERE. Please drive at least 200 feet farther west and pull off on the south (state forest) side where there are several large maples in what was an open field, across from the next cabin.	42.45065, -77.26007
B3	Hungry Hollow/Dinehart Rd - W	Shoulder parking here for nearby Bristol Hills	42.45046, -77.26137
B3	Stone School House Rd No Parking	No parking here on private property. Parking available on Runner/Glenbrook Rd	42.45804, -77.24684
B3	Two Rod Rd - S	Pull off parking	42.45017, -77.25721
CH1	Bailey Rd	Shoulder parking	42.28138, -77.1194
CH1	Dry Run Rd	Shoulder parking ahead on Woodcock Rd	42.22414, -77.13143
CH1	Erwin Hollow Rd parking	Good parking. Trailhead is about 250 ft. north	42.17437, -77.0996
CH1	Erwin Hollow Rd N	Good parking 250 ft. south on east side of road. Trail from here to map CH2 mile 9.4 (Mose Rd) is an unblazed road walk.	42.17505, -77.10011
CH1	Canada Rd - Kinsella Park	Parking, toilets, pavilion, picnic tables	42.16696, -77.11042
CH1	Meads Creek Rd N	Pull-off parking, fishing access	42.25638, -77.11066
CH1	Meads Creek Rd S	Limited shoulder parking	42.23662, -77.12731
CH1	Rogers Rd E	Shoulder parking 200 ft W	42.22228, -77.07502
CH1	West Hill Rd N	Shoulder parking 150 ft S	42.2294, -77.08594
CH1	West Hill Rd S	Shoulder parking	42.20748, -77.08375
CH1	Wixon Rd N	Limited shoulder parking to the southeast on Wixon Rd before Meads Creek bridge	42.24084, -77.12874
CH1	Wixon Rd S	Limited shoulder parking	42.23922, -77.12736
CH1	Woodcock Rd Meditation Trail	Mediation Trail trailhead. Good shoulder parking to the west.	42.2226, -77.1296
CH1	Woodcock Rd E	Seasonal parking. This section of Woodcock R	42.2217, -77.1237

FLT Trailheads and Parking - Revised Jan 20, 2025 - 04:30 PM			Copyright © FLTC - 2021
Parking 	Parking Advisory 	No parking 	
Map	Name	Description	Latitude/Longitude
CH1	Woodcock Rd W	Good shoulder parking. Woodcock Rd from h	42.22344, -77.13169
CH1	Woodcock Rd E	No good parking	42.22177, -77.11877
CH1	Woodcock/Rogers Rd W	Shoulder parking	42.22215, -77.09762
CH2	Ackerson Rd - McCarthy Hill SF	Pull-off parking, kiosk	42.09037, -77.20703
CH2	Ackerson Rd - Pinnacle SP	Pull-off parking, ball field, picnic area, toilets	42.09095, -77.21161
CH2	Dininy Rd	Shoulder parking	42.10695, -77.21838